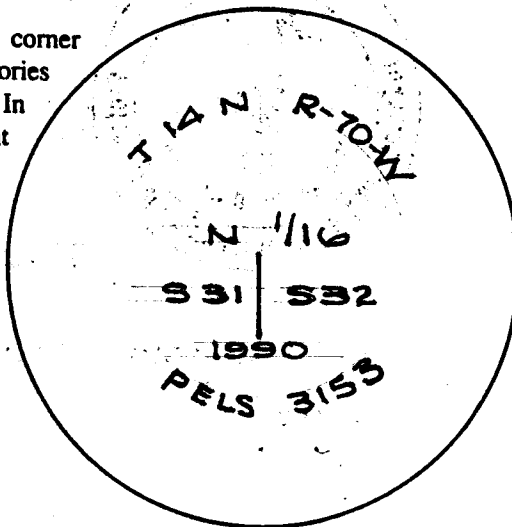


Wyoming Certified Land Corner Recordation Certificate

This form is to be completed in accordance with W.S. 36-11-101, printed in black ink or typed, and shall be for one individual corner.

Describe below, or show in sketch attached to this form, the corner evidence found. Include condition and type of monument, accessories and ties. Describe any maintenance or rehabilitation performed. In the circle to the right, show monument inscription. If monument is determined lost or obliterated, restate the GLO or BLM original field note record; describe or show the procedure used to reestablish the corner and all data as above for a found monument.



Field Date 10/4/90 Office Reference _____

AZ 60°07'50" - 1.35'



5/8" REBAR

AZ 179°58'07" - 1314.00'

Monument Inscription



ALUM. CAP SET ON 2 1/2" DIA. X 30" GALV. PIPE - CAP SET 4" ± ABOVE GRADE

AZ 179°58'07" 1314.00'



G.L.O. BRASS CAP

OCT 15 1990 11 AM

RECEIVED
076172
LARAMIE COUNTY
CHEYENNE, WY.

State of Wyoming
Office of County Clerk
County of _____

This Certified Land Corner Recordation Certificate was filed for record on the 15th day of OCTOBER, 19 90, in Book No. T 14-N, R 70W, on Alpha-Numeric coordinates 5-W and was noted on the Cross Index Plat.

County Clerk

Corner Type:

Aliquot Corner Other

Section(s) 31 | 32

Meridian _____

Corner Name N 1/16

Township 14-N

Range 70-W Page _____

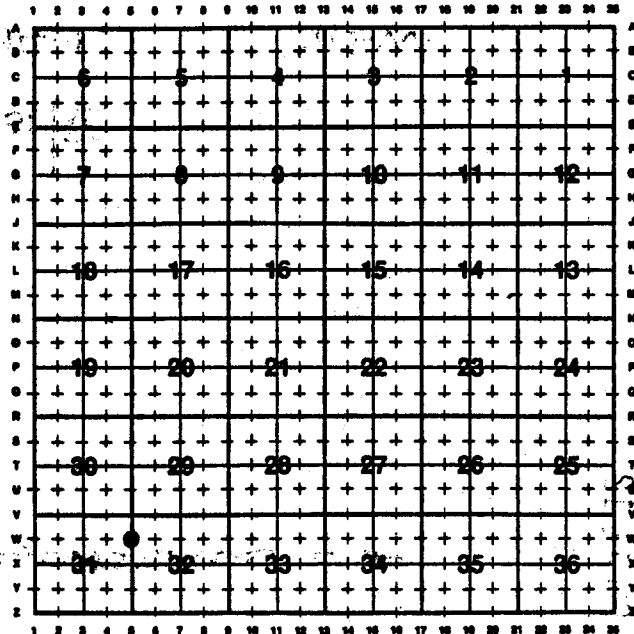
Sheet 1 of 1

Directions for using the Cross Index Plat

Section, quarter, and sixteenth corners will be marked with a dot at the corner location. The alpha-numeric coordinate number is then determined for the intersection of the two lines. A corner that applies to two or more townships shall be filed under all that apply by the use of photo copies.

Closing corners will be indexed under the township in which they control ownership. For 1/64, 1/256, 1/1024 and non-aliquot corners lying between grid designations, mark the appropriate grid area with a dot and use the index code to the north and west (local systems may be used if the method is approved by the County Surveyor or Clerk and a written description of its use is filed in the front of each book of certificates).

Cross Index Plat



State Plane Coordinates (optional)

Zone W WC EC E feet/meters

NAD 1927 NGVD 1929 NAD 1983 NAVD 1988

North (Y) = _____ East (X) = _____ EL = _____

Latitude _____ Longitude _____

Scale Factor _____ Geoid Height _____

90 OCT 15 PM 11 12

RECEIVED
LARAMIE COUNTY
CHEYENNE, WY.

Certification

I, WILLIAM B. ARMSTRONG, Wyoming PLS-PE 3153 certify that I, or others under my supervision, have performed the work as described above and completed this form.


Company or Agency ARMSTRONG ENGINEERING SERVICES

Mailing Address 915 E. CARLSON

Street Address "

City, State, ZIP CHEYENNE, WY 82009

Telephone, FAX 307 632 2559



Signature, Seal, and Date

Sheet 1 of 1